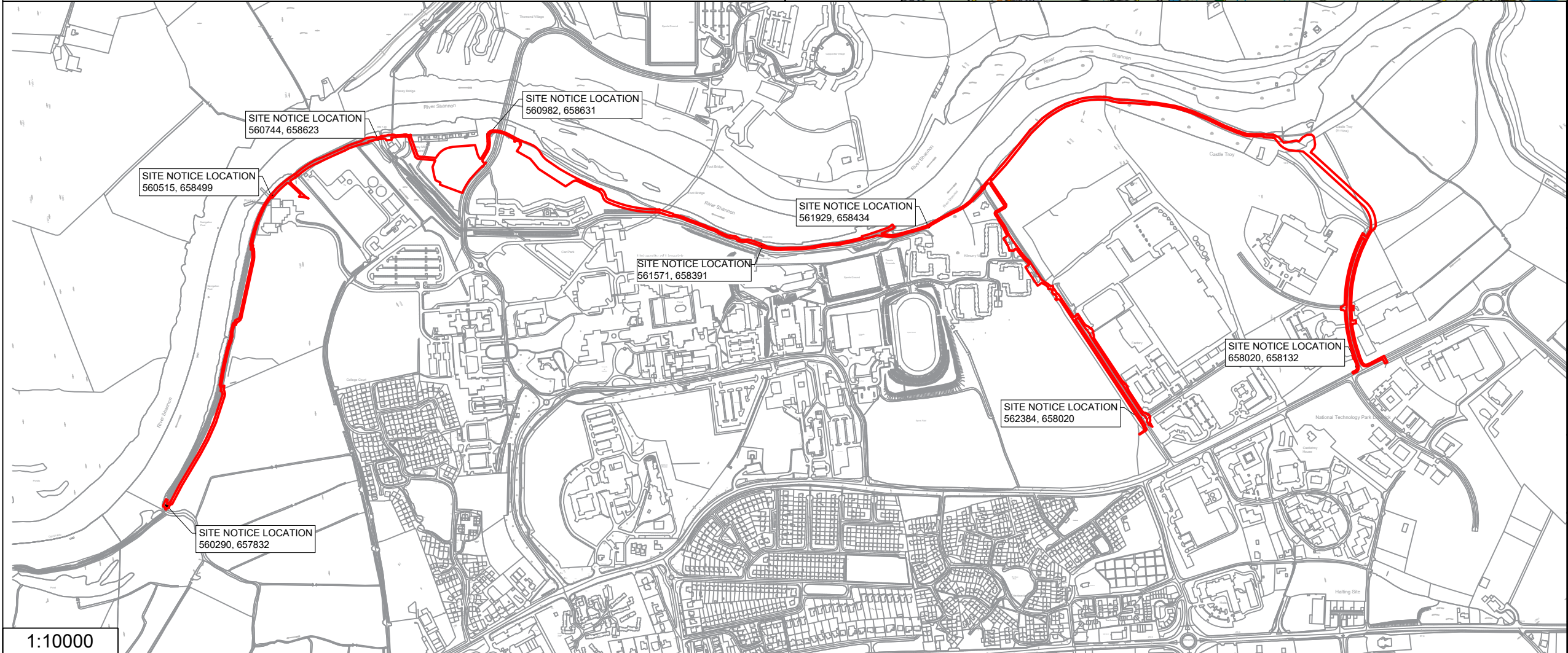


- Notes**
1. Levels are in metres O.D. and refer to Malin Head Datum.
  2. Dimensions are in millimetres unless otherwise stated.
  3. Figured dimensions only to be used. If in doubt check with the Engineer in advance of construction.
  4. For Existing Electrical and Telecom Services contact the relevant utility provider.
  5. Existing Services are based on record drawings and should not be deemed to be inclusive of all.
  6. Services should be located on site by the Contractor prior to commencement of excavation.
  7. The Contractor shall consult with utility companies and carry out investigative works to locate all services prior to all excavations.
  8. Co-ordinates provided at center of proposed excavation
- © Ordnance Survey Ireland. All Rights Reserved.  
Licence No. 2019/09/CCMA/Limerick City & County Council

**Legend**

Site Boundary



REV	DATE	DRN	DESCRIPTION	CHK	APD
REVISIONS					
Copyright Ryan Hanley This drawing must not be reproduced in any form without the prior written consent of Ryan Hanley Consulting Engineers					
DRAWING STATUS					
<input checked="" type="checkbox"/> PLANNING <input type="checkbox"/> CONTRACT <input type="checkbox"/> TENDER <input type="checkbox"/> CONSTRUCTION					
<input type="checkbox"/> FOR APPROVAL <input type="checkbox"/> FOR YOUR INFORMATION <input type="checkbox"/> AS CONSTRUCTED <input type="checkbox"/> DRAFT					
RYAN HANLEY					
CLIENT					
PROJECT					
Limerick City Greenway (UL to NTP)					
TITLE					
Site Notice Location					
Sheet 1 of 1					
SCALE @ A3		DATE	DRAWN	CHECKED	APPROVED
As Shown		DEC 2024	AC	BL	PS
JOB No.	CAD FILE PATH	DRAWING No.	REV.		
2535	2535/10/27	P001	0		



### SITE NOTICE

In accordance with Section 51 of the Roads Act (1993) (As amended), notice is hereby given that **Limerick City & County Council** has applied to An Coimisiún Pleanála “the Board” for approval to carry out the development described hereunder in the townlands of Dromroe, Sreelane, Newcastle and Castletroy, Co. Limerick. The proposed Limerick City Greenway (UL to NTP) Project (‘greenway’) will be 4.25km long and will consist of a 3.3km long and 3.0-4.0m wide shared path on existing paths or in green fields, and 0.9km of separated 1.8m wide footpaths and 1.8-2.0m wide cycle lanes alongside the eastern and western sides of University Road and McLaughlan Road.

#### The proposed development will consist of:

- Site investigations including Archaeological test trenching;
- Site clearance including removal of 61 No. trees, and earthworks;
- Construction of 3.9km of haul roads which will become the base of the proposed Greenway;
- Set up and reinstatement of four temporary construction compound areas, and one temporary working area;
- Construction of 3.3km of a shared path, and 0.9km of segregated cycle lanes and footpaths (alongside University Road and McLaughlan Road).
- Construction of two new bridges, replacement of three concrete bridge decks with new steel decks, and 25 No. culverts;
- Construction of a new concrete retaining wall and an access ramp to Plassey Beach;
- Relocation of existing utilities/services and installation of Public Lighting;
- Installation of wooden and metal parapet fencing;
- Construction of safety barriers, dipped kerbs, and raised tables at interfaces with roads;
- Provision of information boards, signage, bike racks, and benches at amenity/rest areas;
- Landscaping including planting of 305 No. native Irish trees, hedgerows, riparian grasses, and pollinator plants in accordance with the National Biodiversity Action Plan; and,
- Reinstatement works.

Limerick City and County Council carried out an Environmental Impact Assessment (EIA) Screening Report in accordance with the requirements of Article 120 (1B)(b)(i) of the Planning and Development Regulations 2001 (as amended) and determined that there is potential for significant effects on the environment arising from the proposed development, accordingly, an EIA report was prepared in respect of the proposed development.

Limerick City & County Council carried out an Appropriate Assessment (AA) Screening Report and has determined that a Stage 2 Appropriate Assessment (Natura Impact Statement (NIS)) was required for the proposed development. Accordingly, an NIS report was prepared and submitted under Part XAB of the Planning and Development Act, 2000, (as amended) for the purposes of the Article 6 of the Habitats Directive.

Plans and particulars of the proposed development including the Environmental Impact Assessment and Natura Impact Statement will be available for inspection or purchase at a fee not exceeding the reasonable cost of making a copy from **21st August 2025 up to and including 9<sup>th</sup> of October 2025** during public opening hours (excluding bank holidays) at the Customer Services Desk, Limerick City & County Council, Merchant’s Quay, Limerick, V94 EH90, at the Planning and Environmental Services Department, Limerick City & County Council Offices, Dooradoyle Road, Limerick V94 WV78, and at the Reception Desk of An Coimisiún Pleanála, 64 Marlborough St, Dublin 1, D01 V902.

Plans and particulars of the proposed development will be available for inspection online during the above time frame at <https://www.pleanala.ie>. Plans and particulars of the proposed development will also be available for inspection online at <https://mypoint.limerick.ie>. An Coimisiún may, in relation to an application for approval under Section 51 of the 1993 Roads Act (as amended), by order, approve the proposed development with or without modifications or it may refuse such development or any part thereof.

Submissions and observations in relation to the proposed development may be made in writing to An Coimisiún Pleanála, 64 Marlborough Street, Dublin, D01 V902 or online at An Coimisiún Pleanála, <https://online.pleanala.ie/en-ie/sid/observation> between **21st August 2025 up to and including 9<sup>th</sup> October 2025** in relation to:

1. The implications of the proposed development for proper planning and sustainable development in the area concerned;
2. The likely effects on the environment of the proposed development, and
3. The likely significant effects of the proposed development on a European Site, if carried out.

Any submission/observation must be accompanied by a fee of €50 (except for certain prescribed bodies) and must be received by An Coimisiún Pleanála not later than 17:30 hours on **9<sup>th</sup> October 2025**.

A person may question the validity of a decision of An Coimisiún Pleanála by way of an application for judicial review, under Order 84 of the Rules of the Superior Courts (S.I. No. 15 of 1986), in accordance with sections 50 and 50A of the Planning and Development Act 2000 (No. 30 of 2000), as amended. Practical information on the review mechanism can be found in the Judicial Review Notice on the An Coimisiún Pleanála website: [www.pleanala.ie](http://www.pleanala.ie) or on the Citizens Information Service website: [www.citizensinformation.ie](http://www.citizensinformation.ie).

It should be noted that the Freedom of Information Act applies to all records held by Limerick City & County Council.

**Signed : Patricia Liddy, Director of Service**  
**Transportation & Mobility Directorate**  
**Date : 16<sup>th</sup> of August 2025**

Limerick City and County Council, Merchant’s Quay, Limerick





Comhairle Cathrach  
& Contae Luimnigh  
Limerick City  
& County Council

#### SITE NOTICE

In accordance with Section 51 of the Roads Act (1993) (As amended), notice is hereby given that Limerick City & County Council has applied to An Coimisiún Pleanála "the Board" for approval to carry out the development described hereunder in the townlands of Dromore, Sreelane, Newcastle and Castletroy, Co. Limerick. The proposed Limerick City Greenway (UL to NTP) Project ("greenway") will be 4.25km long and will consist of a 3.3km long and 3.0-4.0m wide shared path on existing paths or in green fields, and 0.9km of separated 1.8m wide footpaths and 1.8-2.0m wide cycle lanes alongside the eastern and western sides of University Road and McLaughlin Road.

#### The proposed development will consist of:

- Site investigations including Archaeological test trenching;
- Site clearance including removal of 61 No. trees, and earthworks;
- Construction of 3.9km of haul roads which will become the base of the proposed Greenway;
- Set up and reinstatement of four temporary construction compound areas, and one temporary working area;
- Construction of 3.3km of a shared path, and 0.9km of segregated cycle lanes and footpaths (alongside University Road and McLaughlin Road);
- Construction of two new bridges, replacement of three concrete bridge decks with new steel decks, and 25 No. culverts;
- Construction of a new concrete retaining wall and an access ramp to Plassey Beach;
- Relocation of existing utilities services and installation of Public Lighting;
- Installation of wooden and metal parapet fencing;
- Construction of safety barriers, dipped kerbs, and raised tables at interfaces with roads;
- Provision of information boards, signage, bike racks, and benches at amenity/rest areas;
- Landscaping including planting of 303 No. native Irish trees, hedgerows, riparian grasses, and pollinator plants in accordance with the National Biodiversity Action Plan; and
- Reinstatement works.

Limerick City and County Council carried out an Environmental Impact Assessment (EIA) Screening Report in accordance with the requirements of Article 120 (1)(b)(x) of the Planning and Development Regulations 2001 (as amended) and determined that there is potential for significant effects on the environment arising from the proposed development, accordingly, an EIA report was prepared in respect of the proposed development.

Limerick City & County Council carried out an Appropriate Assessment (AA) Screening Report and has determined that a Stage 2 Appropriate Assessment (Natura Impact Statement (NIS)) was required for the proposed development. Accordingly, an NIS report was prepared and submitted under Part XAII of the Planning and Development Act, 2000, (as amended) for the purposes of the Article 6 of the Habitats Directive.

Plans and particulars of the proposed development including the Environmental Impact Assessment and Natura Impact Statement will be available for inspection or purchase at a fee not exceeding the reasonable cost of making a copy from 21st August 2025 up to and including 9th of October 2025 during public opening hours (excluding bank holidays) at the Customer Services Desk, Limerick City & County Council, Merchant's Quay, Limerick, V94 E1H9, at the Planning and Environmental Services Department, Limerick City & County Council Office, Doonahy Road, Limerick V94 WV78, and at the Reception Desk of An Coimisiún Pleanála, 64 Marlborough Street, Dublin 1, D01 V902.

Plans and particulars of the proposed development will be available for inspection online during the above time frame at <https://www.pleanala.ie>. Plants and particulars of the proposed development will also be available for inspection online at <https://proposals.limerick.ie>. An Coimisiún may, in relation to an application for approval under Section 51 of the 1993 Roads Act (as amended), by order, approve the proposed development with or without modifications or it may refuse such development or any part thereof.

Submissions and observations in relation to the proposed development may be made in writing to An Coimisiún Pleanála, 64 Marlborough Street, Dublin, D01 V902 or online at An Coimisiún Pleanála, <https://online.pleanala.ie/submit-observations> between 21st August 2025 up to and including 9th October 2025 in relation to:

1. The implications of the proposed development for proper planning and sustainable development in the area concerned;
2. The likely effects on the environment of the proposed development; and
3. The likely significant effects of the proposed development on a European Site, if carried out.

Any submission/observation must be accompanied by a fee of €50 (except for certain prescribed bodies) and must be received by An Coimisiún Pleanála not later than 17:30 hours on 9th October 2025.

A person may question the validity of a decision of An Coimisiún Pleanála by way of an application for judicial review, under Order 84 of the Rules of the Superior Courts (S.I. No. 15 of 1986), in accordance with sections 50 and 50A of the Planning and Development Act 2000 (No. 30 of 2000), as amended. Practical information on the review mechanism can be found in the Judicial Review Notice on the An Coimisiún Pleanála website: [www.pleanala.ie](http://www.pleanala.ie) or on the Citizens Information Service website: [www.citizensinformation.ie](http://www.citizensinformation.ie).

It should be noted that the Freedom of Information Act applies to all records held by Limerick City & County Council.

Signed:  
Patricia Liddy, Director of Service  
Transportation & Mobility Directorate  
Date: 16th August 2025  
Limerick City and County Council, Merchant's Quay, Limerick









In accordance with Section 22 of the Access Act (1993), notice is hereby given that the Lincoln City & County Council has applied to the Columbia Planning "for review" for approval to carry out the development described hereunder in the vineyards of Thomas, Bartlett, Newcomb and Gresham, Co. Lincoln. The proposed Lincoln City Greenway (1993) Project ("greenway") will be a 2.5-mile long and will consist of a 3.5-mile long and 1.0-mile wide shared path for existing paths or to green fields and 1.0 mile of proposed 1.0-mile wide and 1.0-mile wide paths along the eastern and western sides of University Road and M-44 Avenue.

- [illegible]

San Jose City and County Code/ordinance, and/or environmental impact improvement (EIP) licensing Report in accordance with the requirements of Article 12 (12)(b)(4) of the Planning and Development Regulations 2001 (as amended), and determine whether a potential for significant effects on the environment arising from the proposed development, accordingly, as EIA.

*Atlanta City & County Council issued an Appropriations Amendment (A-2) Summary Report and has determined that a Single 2 Appropriations Amendment (Notice to Proceed Amendment (NTP)) was required for the project and subsequent. Accordingly, an NTP report was prepared and submitted under Part XA-2 of the Planning and Development Act. (NTP) is proposed in the Article 4 of the Atlanta Charter.*

[illegible]

Information and observations in relation to the proposed development may be made in writing to the Co-ordinator, 44 Marlborough Street, Dublin, D01 V5D2 or online at Co-ordinator Planning Unit, [www.dublin.gov.ie/planning](http://www.dublin.gov.ie/planning) between 24 August 2023 up to and including 07 October 2023 in relation to:

1. The effect of the proposed development on proper planning and sustainable development in the area concerned;
2. The likely financial effect of the proposed development on the proposed development;
3. The likely financial effect of the proposed development on a Transport Plan, if stated.

Any information/observation must be substantiated by a file of 100 printed pages maximum in length.

07 October 2023

[illegible]

*Copies:* Patricia Lohdy, Director of Service  
Transportation & Mobility Management  
Date: 10<sup>th</sup> of August 2020  
Lathrop City and County Council, Merchant's Quay, Lathrop

A close-up photograph of a metal fastener, possibly a bolt or screw, securing a wooden frame. The fastener is silver-colored and is positioned in the center of the frame. The wooden frame is made of light-colored wood and is part of a larger structure, likely a greenhouse or a similar agricultural facility. The background is slightly blurred, showing green foliage.







**SITE NOTICE**

In accordance with Section 51 of the Roads Act (1993) (As amended), notice is hereby given that **Limerick City & County Council** has applied to An Coimisiún Pleanála "the Board" for approval to carry out the development described hereunder in the townlands of Droimroo, Sreelane, Newcastle and Caulterroo, Co. Limerick. The proposed Limerick City Greenway (L.C. to NTP) Project ("greenway") will be 4.25km long and will consist of a 3.3km long and 3.0-4.0m wide shared path on existing paths or in green fields, and 0.9km of separated 1.8m wide footpaths and 1.8-2.0m wide cycle lanes alongside the eastern and western sides of University Road and McLaughlan Road.

**The proposed development will consist of:**

- Site investigations including Archaeological test trenching;
- Site clearance including removal of 41 No. trees, and earthworks;
- Construction of 3.9km of haul roads which will become the base of the proposed Greenway;
- Construction of 3.3km of segregated cycle lanes and footpaths (alongside University Road and McLaughlan Road);
- Set up and reinstatement of four temporary construction compound areas, and one temporary working area;
- Construction of 3.3km of a shared path, and 0.9km of segregated bridge docks with new steel docks, and 25 No. culverts;
- Construction of two new bridges, replacement of three concrete bridge docks with new steel docks, and 25 No. culverts;
- Construction of a new concrete retaining wall and an access ramp to Plenary Beach;
- Construction of existing utilities/services and installation of Public Lighting;
- Relocation of existing utilities/services and installation of Public Lighting;
- Installation of wooden and metal parapet fencing;
- Installation of wooden barriers, dipped kerbs, and raised tables at amenity/rest areas;
- Construction of safety barriers, signage, bike racks, and benches at amenity/rest areas;
- Provision of information boards, signage, bike racks, and benches at amenity/rest areas;
- Landscaping including planting of 305 No. native Irish trees, hedgerows, riparian grasses, and pollinator plants in accordance with the National Biodiversity Action Plan, and;
- Reinstatement works.

Limerick City and County Council carried out an Environmental Impact Assessment (EIA) Screening Report and has determined that there is potential for significant effects on the environment arising from the proposed development. Accordingly, an EIA report was prepared in respect of the proposed development.

Limerick City & County Council carried out an Appropriate Assessment (AA) Screening Report and has determined that a Stage 2 Appropriate Assessment (Natura Impact Statement (NIS)) report was required for the proposed development. Accordingly, an NIS report was prepared and submitted under Part XAB of the Planning and Development Act, 2000, (as amended) for the purposes of the Article 6 of the Habitats Directive.

Plans and particulars of the proposed development including the Environmental Impact Assessment and Natura Impact Statement (NIS) will be available for inspection or purchase at a fee not exceeding the reasonable cost of making a copy from 21st August 2025 up to and including 30th October 2025 during public opening hours (including bank holidays) at the Customer Services Desk, Limerick City & County Council, Merchants Quay, Limerick, V94 WV78, and at the Reception Desk of An Coimisiún Pleanála, 44 Marlborough Street, Dublin 1, D01 V902.

Plans and particulars of the proposed development will be available for inspection online during the above time frame at: <https://www.limerickcity.ie/planning>. An Coimisiún Pleanála may, in relation to an application for approval under Section 51 of the 1993 Roads Act (as amended), by order, approve the proposed development with or without modifications or it may refuse such development or any part thereof.

Submissions and observations in relation to the proposed development may be made in writing to An Coimisiún Pleanála, 44 Marlborough Street, Dublin, D01 V902 or online at An Coimisiún Pleanála, <https://www.pleanala.ie> between 21st August 2025 up to and including 30th October 2025 in relation to:

1. The implications of the proposed development for proper planning and sustainable development in the area concerned;
2. The likely effects on the environment of the proposed development on a European Site, if carried out;
3. The likely significant effects of the proposed development on a European Site, if carried out.

Any submission/observation must be accompanied by a fee of €50 (except for certain prescribed bodies) and must be received by An Coimisiún Pleanála not later than 17.30 hours on 30th October 2025.

A person may question the validity of a decision of An Coimisiún Pleanála by way of an application for judicial review, under Order 84 of the Rules of the Superior Courts (S.I. No. 11 of 1986), in accordance with sections 52 and 50A of the Planning and Development Act 2000 (No. 30 of 2000), as amended. Potential information on the review mechanism can be found at: [www.pleanala.ie](https://www.pleanala.ie) or on the Citizens Information Service website: [www.citizensinformation.ie](https://www.citizensinformation.ie).

It should be noted that the Freedom of Information Act applies to all records held by Limerick City & County Council.

Signed: Patricia Liddy, Director of Service  
Eileen O'Sullivan & Máire O'Sullivan  
Date: 16th August 2025  
Limerick City and County Council, Merchants Quay, Limerick









Comhairle Cathrach  
& Contae Luimnigh  
Limerick City  
& County Council

#### SITE NOTICE

In accordance with Section 51 of the Roads Act 1993 (as amended), notice is hereby given that Limerick City & County Council has applied to An Coimisiún Pleanála "the Board" for approval to carry out the development described hereunder in the townlands of Dromore, Sreelane, Newcastle and Caslvetree, Co. Limerick. The proposed Limerick City Greenway (UL) or NTP Project ("greenway") will be 4.25km long and will consist of a 3.3km long and 3.0-4.0m wide shared path on existing paths or in green fields, and 0.9km of separated 1.8m wide footpaths and 1.5-2.0m wide cycle lanes alongside the eastern and western sides of University Road and McLaughlin Road.

#### The proposed development will consist of:

- Site investigations including Archaeological test trenching;
- Site clearance including removal of 41 No. trees, and earthworks;
- Construction of 3 km of hard roads which will become the base of the proposed Greenway;
- Set up and maintenance of four temporary construction compound areas, and one temporary working area;
- Construction of 3.3km of a shared path, and 0.9km of segregated cycle lanes and footpaths (alongside University Road and McLaughlin Road);
- Construction of two new bridges, replacement of three concrete bridge decks with new steel decks, and 25 No. culverts;
- Relocation of existing utilities services and installation of Public Lighting;
- Installation of wooden and metal support fencing;
- Construction of safety barriers, dipped kerbs, and raised tables at interfaces with roads;
- Provision of information boards, signage, bike racks, and benches at amenity rest areas;
- Landscaping including planting of 305 No. native Irish trees, hedgerows, riparian grasses, and pollinator plants in accordance with the National Biodiversity Action Plan; and;
- Reinforcement works.

Limerick City and County Council carried out an Environmental Impact Assessment (EIA) Screening Report in accordance with the requirements of Article 120 (1)(b)(xii) of the Planning and Development Regulations 2001 (as amended) and determined that there is potential for significant effects on the environment arising from the proposed development. Accordingly, an EIA was required for the proposed development. Accordingly, an NSI report was prepared and submitted under Part XAB of the Planning and Development Act, 2000, (as amended) for the purposes of the Article 6 of the Habitats Directive.

Limerick City & County Council carried out an Appropriate Assessment (AA) Screening Report and has determined that a Stage 2 Appropriate Assessment (Nature Impact Statement (NIS)) was required for the proposed development. Accordingly, an NIS report was prepared and submitted under Part XAB of the Planning and Development Act, 2000, (as amended) for the purposes of the Article 6 of the Habitats Directive.

Plans and particulars of the proposed development including the Environmental Impact Assessment and Nature Impact Statement will be available for inspection or purchase at a fee not exceeding the reasonable cost of making a copy from 21st August 2023 up to and including 9th of October 2023 during public opening hours (excluding bank holidays) at the Customer Service Desk, Limerick City & County Council, Merchant's Quay, Limerick, V94 E106, at the Planning and Environmental Services Department, Limerick City & County Council Offices, Dromoreville Road, Limerick V94 XN7X, and at the Reception Desk of An Coimisiún Pleanála, 64 Marlborough Street, Dublin 1, D01 V9C2.

Plans and particulars of the proposed development will be available for inspection online during the above time frame at <https://www.limerick.ie/planning>. Plans and particulars of the proposed development will also be available for inspection online at <https://www.pleanala.ie>. An Coimisiún Pleanála may, in relation to an application for approval under Section 51 of the 1993 Roads Act (as amended), by notice, approve the proposed development with or without modifications or it may refuse such development or any part thereof.

Submissions and observations in relation to the proposed development may be made in writing to An Coimisiún Pleanála, 64 Marlborough Street, Dublin, D01 V9C2 or online at An Coimisiún Pleanála, <https://www.pleanala.ie> or in person between 21st August 2023 up to and including 9th October 2023 to relation to:

1. The implications of the proposed development for proper planning and sustainable development in the area concerned;
2. The likely effects on the environment of the proposed development; and
3. The likely significant effects of the proposed development on a European Site, if carried out.

Any written observations must be accompanied by a fee of €50 (except for certain prescribed bodies) and must be received by An Coimisiún Pleanála not later than 17:30 hours on 9th October 2023.

A person may question the validity of a decision of An Coimisiún Pleanála by way of an application for judicial review, under Order 84 of the Rules of the Superior Courts (S.I. No. 15 of 2000), in accordance with sections 50 and 50A of the Planning and Development Act 2000 (No. 30 of 2000), as amended. Practical information on the review mechanism can be found in the Judicial Review Notes on the An Coimisiún Pleanála website: [www.pleanala.ie](http://www.pleanala.ie) or on the Citizens Information Service website: [www.citizensinformation.ie](http://www.citizensinformation.ie).

It should be noted that the Freedom of Information Act applies to all records held by Limerick City & County Council.

Signed: Patricia Lally, Director of Services  
Transportation & Mobility Directorate  
Date: 16th of August 2023

Limerick City and County Council, Merchant's Quay, Limerick







**SITE NOTICE**

In accordance with Section 51 of the Roads Act (1993) (As amended), notice is hereby given that **Limerick City & County Council** has applied to An Coimisin Pleanála "the Board" for approval to carry out the development described hereunder in the townlands of Dromore, Sreelane, Newcastle and Castrilroy, Co. Limerick. The proposed Limerick City Greenway (L1, to NTP) Project (greenway) will be 4.27km long and will consist of a 3.5km long and 1.04km wide shared path on existing paths or in green fields, and 0.73km of approved 1.5m wide footpaths and 1.8.20m wide cycle lanes alongside the eastern and western sides of University Road and McLaughlin Road.

**The proposed development will consist of:**

- Site investigations including Archaeological test trenching;
- Site clearance including removal of 61 No. trees, and earthworks;
- Construction of 3.5km of hard made which will become the base of the proposed Greenway;
- Set up and maintenance of four temporary construction compound areas, and one temporary working area;
- Construction of 3.5km of a shared path, and 1.04km of segregated cycle lanes and footpaths (alongside University Road and McLaughlin Road);
- Construction of a new concrete retaining wall and an access ramp to Plenary Road;
- Relocation of existing utility services and installation of Public Lighting;
- Installation of wooden and metal post-and-rail fencing;
- Construction of safety barriers, dropped kerbs, and raised tables at interfaces with roads;
- Provision of information boards, signage, bike racks, and benches at amenity/rest areas;
- Landscaping including planting of 305 No. native Irish trees, hedgerows, riparian grasses, and pollinator plants in accordance with the National Biodiversity Action Plan, and
- Remediation works.

Limerick City and County Council carried out an Environmental Impact Assessment (EIA) Screening Report in accordance with the requirements of Article 120 (1)(b)(v) of the Planning and Development Regulations 2001 (as amended) and determined that there is potential for significant effects on the environment arising from the proposed development, accordingly, an EIA report was prepared in respect of the proposed development.

Limerick City & County Council carried out an Appropriate Assessment (AA) Screening Report and has determined that a Stage 2 Appropriate Assessment (Nature Impact Statement (NIS)) was required for the proposed development. Accordingly, an NIS report was prepared and submitted under Part XA8 of the Planning and Development Act, 2000, (as amended) for the purposes of the Article 6 of the Habitats Directive.

Plans and particulars of the proposed development including the Environmental Impact Assessment and Nature Impact Statement will be available for inspection or purchase at a fee not exceeding the reasonable cost of making a copy from 21st August 2025 up to and including 31st October 2025 during public opening hours (excluding bank holidays) at the Customer Service Desk, Limerick City & County Council, Merchant Quay, Limerick, V94 E209, at the Planning and Environmental Services Department, Limerick City & County Council Office, Dorchester Road, Limerick, V94 W97, and at the Reception Desk of An Coimisin Pleanála, 64 Marlborough St, Dublin 1, D01 V902.


Plans and particulars of the proposed development will be available for inspection online during the above time frame at <https://www.planning.ie>. Plans and particulars of the proposed development will also be available for inspection online at <https://www.planning.ie>. An Coimisin Pleanála, in relation to an application for approval under Section 51 of the 1993 Roads Act (as amended), by order, approve the proposed development with or without modifications or it may refuse such development or any part thereof.

Submissions and observations in relation to the proposed development may be made in writing to An Coimisin Pleanála, 64 Marlborough Street, Dublin, D01 V902 or online at An Coimisin Pleanála, <https://www.planning.ie> between 21st August 2025 up to and including 31st October 2025 in relation to:

1. The implementation of the proposed development for proper planning and sustainable development in the area concerned;
2. The likely effects on the environment of the proposed development; and
3. The likely significant effects of the proposed development on a European Site, if carried out.

Any submissions/observations must be accompanied by a fee of €50 (except for certain prescribed bodies) and must be received by An Coimisin Pleanála not later than 17.30 hours on 31st October 2025.

A person may question the validity of a decision of An Coimisin Pleanála by way of an application for judicial review, under Order 84 of the Rules of the Superior Courts (S.I. No. 13 of 1986), in accordance with sections 50 and 50A of the Planning and Development Act 2000 (No. 30 of 2000), as amended. Practical information on the review mechanism can be found in the Judicial Review Notes on the An Coimisin Pleanála website: [www.planning.ie](http://www.planning.ie) or on the Citizens Information Service website: [www.citizensinformation.ie](http://www.citizensinformation.ie). It should be noted that the Freedom of Information Act applies to all records held by Limerick City & County Council.

 Patricia Lally, Director of Services  
 Infrastructure & Mobility Department  
 Date: 14th of August 2025

Limerick City and County Council, Merchant Quay, Limerick







**SITE NOTICE**

In accordance with Section 31 of the Planning and Development Act 2000 (as amended), notice is hereby given that Limerick City & County Council has applied to An Coimisiún Pleanála ("the Board") for approval to carry out the development described hereunder in the townlands of Dromore, Surlingham, Newmarket and Cawthra, Co. Limerick. The proposed Limerick City Greenway (L.C.G.) Project (Greenway) will be 4.25km long and will consist of a 3.5km long and 2.0-4.0m wide shared path on existing paths or in green fields, and 0.75km of separated 1.5m wide footway and 1.8-2.0m wide cycle lanes alongside the eastern and western sides of University Road and McLaughlin Road.

**The proposed development will consist of:**

- Site investigations including Archaeological test trenching;
- Site clearance including removal of 61 No. trees, and earthworks;
- Construction of 3.5km of hard roads which will become the base of the proposed Greenway;
- Set up and reinstatement of four temporary construction compound areas, and one temporary working area;
- Construction of 7.5km of a shared path, and 0.75km of segregated cycle lanes and footways alongside University Road and McLaughlin Road;
- Construction of two new bridges, replacement of three concrete bridge decks with new steel decks, and 22 No. culverts;
- Construction of a new concrete retaining wall and an access ramp to Plenary Road;
- Relocation of existing utility services and installation of Public Lighting;
- Installation of wooden and metal purpose fencing;
- Construction of safety barriers, dropped kerbs, and raised tables at interface with roads;
- Provision of information boards, signage, bike racks, and benches at amenity rest areas;
- Landscaping including planting of 303 No. native Irish trees, hedgerow, riparian grasses, and pollinator plants in accordance with the National Biodiversity Action Plan, and;
- Reinstatement works.

Limerick City and County Council carried out an Environmental Impact Assessment (EIA) Screening Report in accordance with the requirements of Article 120 (1)(b)(iii) of the Planning and Development Regulations 2000 (as amended) and determined that there is potential for significant effects on the environment arising from the proposed development. Accordingly, an EIA report was prepared in respect of the proposed development.

Limerick City & County Council carried out an Appropriate Assessment (AA) Screening Report and has determined that a Stage 1 Appropriate Assessment (Nature Impact Statement (NIS)) report was required for the proposed development. Accordingly, an NIS report was prepared and submitted under Part 5.63 of the Planning and Development Act, 2000, (as amended) for the purposes of the Article 6 of the Habitats Directive.

Plans and particulars of the proposed development including the Environmental Impact Assessment and Nature Impact Statement will be available for inspection or purchase at a fee not exceeding the reasonable cost of making a copy from 21st August 2023 up to and including 31st October 2023 during public opening hours (including bank holidays) in the Customer Services Desk, Limerick City & County Council, Merchant Quay, Limerick, V94 1B9V, at the Planning and Environmental Services Department, Limerick City & County Council Offices, Devonshire Road, Limerick, V94 9W7N, and at the Reception Desk of An Coimisiún Pleanála, 64 Marlborough St, Dublin 1, D01 V9C2.

Plans and particulars of the proposed development will be available for inspection online at <https://eipa.limerickcity.ie>. Plans and particulars of the proposed development will also be available for inspection online at <https://eipa.limerickcity.ie>. An Coimisiún Pleanála may, in relation to an application for approval under Section 31 of the 1997 Roads Act (as amended), by order, approve the proposed development with or without modifications or it may refuse such development or any part thereof.

Submissions and observations in relation to the proposed development may be made in writing to An Coimisiún Pleanála, 64 Marlborough Street, Dublin, D01 V9C2 or online at An Coimisiún Pleanála, <https://eipa.limerickcity.ie> or <https://eipa.limerickcity.ie> between 21st August 2023 up to and including 31st October 2023 in relation to the proposed development in the area concerned.

1. The implementation of the proposed development for proper planning and sustainable development in the area concerned;
2. The likely effects on the environment of the proposed development; and
3. The likely significant effects of the proposed development on a European site, if carried out.

Any submission/observation must be accompanied by a fee of €50 (except for certain prescribed bodies) and must be received by An Coimisiún Pleanála not later than 17.30 hours on 31st October 2023.

A person may question the validity of a decision of An Coimisiún Pleanála by way of an application for judicial review, under Order 54 of the Rules of the Superior Courts (S.I. No. 11 of 1986), in accordance with sections 50 and 50A of the Planning and Development Act 2000-2020, as amended. Practical information on the review mechanism can be found at the Judicial Review Notice on the An Coimisiún Pleanála website: [www.pleanala.ie](http://www.pleanala.ie) or on the Citizens Information Service website: [www.citizensinformation.ie](http://www.citizensinformation.ie).

It should be noted that the Planning and Development Act applies to all records held by Limerick City & County Council.

Signed: Patricia Liddy, Director of Services  
 Transportation & Mobility Development  
 Date: 1st of August 2023.

Limerick City and County Council, Merchant Quay, Limerick.







**SITE NOTICE**

In accordance with Section 51 of the Roads Act (1993) (As amended), notice is hereby given that Limerick City & County Council has applied to An Coimisin Pleanála "the Board" for approval to carry out the development described hereunder in the townlands of Dromore, Sreelane, Newcastle and Cadenney, Co. Limerick. The proposed Limerick City Greenway (L1 to NTP) Project ("greenway") will be 4.25km long and will consist of a 3.3km long and 3.0-4.0m wide shared path on existing paths or in green fields, and 0.9km of separated 1.8m wide footpaths and 1.8-2.0m wide cycle lanes alongside the eastern and western sides of University Road and McLaughlin Road.

**The proposed development will consist of:**

- Site investigations including Archaeological test trenching;
- Site clearance including removal of 61 No. trees, and earthworks;
- Construction of 3.9km of road made which will become the base of the proposed Greenway;
- Set up and reinstatement of four temporary construction compound areas, and one temporary working area;
- Construction of 3.3km of a shared path, and 0.9km of segregated cycle lanes and footpaths (alongside University Road and McLaughlin Road);
- Construction of two new bridges, replacement of three concrete bridge decks with new steel decks, and 25 No. culverts;
- Construction of a new concrete retaining wall and an access ramp to Planney Brook;
- Relocation of existing utilities services and installation of Public Lighting;
- Installation of wooden and metal post-and-rail fencing;
- Construction of safety barriers, dipped kerbs, and raised tables at interfaces with roads;
- Provision of information boards, signage, bike racks, and benches at amenity-rest areas;
- Landscaping including planting of 305 No. native Irish trees, hedgerows, riparian grasses, and pollinator plants in accordance with the National Biodiversity Action Plan; and,
- Reinforcement works.

Limerick City and County Council carried out an Environmental Impact Assessment (EIA) Screening Report in accordance with the requirements of Article 120 (1)(b)(v) of the Planning and Development Regulations 2001 (as amended) and determined that there is potential for significant effects on the environment arising from the proposed development, accordingly, an EIA report was prepared in respect of the proposed development.

Limerick City & County Council carried out an Appropriate Assessment (AA) Screening Report and has determined that a Stage 2 Appropriate Assessment (Nature Impact Statement (NIS)) was required for the proposed development. Accordingly, an NIS report was prepared and submitted under Part XAII of the Planning and Development Act, 2000, (as amended) for the purposes of the Article 6 of the Habitats Directive.

Plans and particulars of the proposed development including the Environmental Impact Assessment and Nature Impact Statement will be available for inspection or purchase at a fee not exceeding the reasonable cost of making a copy from 21st August 2023 up to and including 9th of October 2023 during public opening hours (excluding bank holidays) at the Customer Services Desk, Limerick City & County Council, Merchant's Quay, Limerick, V94 D199, at the Planning and Environmental Services Department, Limerick City & County Council Offices, Doradoyle Road, Limerick, V94 W778, and at the Reception Desk of An Coimisin Pleanála, 64 Marlborough Street, Dublin 1, D01 V902.

Plans and particulars of the proposed development will be available for inspection online during the above time frame at: <https://www.limerick.ie>. Plans and particulars of the proposed development will also be available for inspection online at <https://www.limerick.ie>. An Coimisin Pleanála may, in relation to an application for approval under Section 51 of the 1993 Roads Act (as amended), by notice, approve the proposed development with or without modifications or it may refuse such development or any part thereof.

Submissions and observations in relation to the proposed development may be made in writing to An Coimisin Pleanála, 64 Marlborough Street, Dublin, D01 V902 or online at An Coimisin Pleanála, <https://online.planala.ie/en/submit> between 21st August 2023 up to and including 9th October 2023 in relation to:

1. The implications of the proposed development for proper planning and sustainable development in the area concerned;
2. The likely effects on the environment of the proposed development; and
3. The likely significant effects of the proposed development on a European site, if carried out.

Any submission/observation must be accompanied by a fee of €50 (except for certain prescribed bodies) and must be received by An Coimisin Pleanála not later than 17.30 hours on 9th October 2023.

A person may question the validity of a decision of An Coimisin Pleanála by way of an application for judicial review, under Order 84 of the Rules of the Superior Courts (S.I. No. 15 of 1986), in accordance with sections 50 and 50A of the Planning and Development Act 2000 (No. 30 of 2000), as amended. Practical information on the review mechanism can be found in the Judicial Review Notice on the An Coimisin Pleanála website: [www.planala.ie](http://www.planala.ie) or on the Citizens Information Service website: [www.citizensinformation.ie](http://www.citizensinformation.ie).

It should be noted that the Freedom of Information Act applies to all records held by Limerick City & County Council.

Signed: Patricia Liddy, Director of Service  
 Transportation & Mobility Directorate  
 Date: 16th of August 2023

Limerick City and County Council, Merchant's Quay, Limerick







#### SITE NOTICE

In accordance with Section 51 of the Roads Act (1993) (As amended), notice is hereby given that Limerick City & County Council has applied to An Coimisin Pleanála "the Board" for approval to carry out the development described hereunder in the townlands of Dromore, Sreelane, Newcastle and Castletree, Co. Limerick. The proposed Limerick City Greenway (L2, to NTP) Project (greenway) will be 4.25km long and will consist of a 3.3km long and 3.0-4.0m wide shared path on existing paths or in green fields, and 0.9km of separated 1.8m wide footpaths and 1.8-2.0m wide cycle lanes alongside the eastern and western sides of University Road and McLaughlin Road.

#### The proposed development will consist of:

- Site investigations including Archaeological test trenching;
- Site clearance including removal of 61 No. trees, and earthworks;
- Construction of 3.9km of haul roads which will become the base of the proposed Greenway;
- Set up and maintenance of four temporary construction compound areas, and one temporary working area;
- Construction of 2.3km of a shared path, and 0.9km of segregated cycle lanes and footpaths (alongside University Road and McLaughlin Road);
- Construction of two new bridges, replacement of three concrete bridge decks with new steel decks, and 25 No. culverts;
- Construction of a new concrete retaining wall and an access ramp to Plassy Beach;
- Relocation of existing utilities/services and installation of Public Lighting;
- Installation of wooden and metal purpose fencing;
- Construction of safety barriers, dipped kerbs, and raised tables at interfaces with roads;
- Provision of information boards, signage, bike racks, and benches at amenity/rest areas;
- Landscaping including planting of 305 No. native Irish trees, hedgerows, riparian grasses, and pollinator plants in accordance with the National Biodiversity Action Plan; and
- Reinstatement works.

Limerick City and County Council carried out an Environmental Impact Assessment (EIA) Screening Report in accordance with the requirements of Article 120 (1B)(b)(i) of the Planning and Development Regulations 2001 (as amended) and determined that there is potential for significant effects on the environment arising from the proposed development. Accordingly, an EIA report was prepared in respect of the proposed development.

Limerick City & County Council carried out an Appropriate Assessment (AA) Screening Report and has determined that a Stage 2 Appropriate Assessment (Nature Impact Statement (NIS)) was required for the proposed development. Accordingly, an NIS report was prepared and submitted under Part XA(b) of the Planning and Development Act, 2000, (as amended) for the purposes of the Article 6 of the Habitat Directive.

Plans and particulars of the proposed development including the Environmental Impact Assessment and Nature Impact Statement will be available for inspection or purchase at a fee not exceeding the reasonable cost of making a copy from 21st August 2025 up to and including 9<sup>th</sup> of October 2025 during public opening hours (excluding bank holidays) at the Customer Services Desk, Limerick City & County Council, Merchant's Quay, Limerick, V94 E395, at the Planning and Environmental Services Department, Limerick City & County Council Offices, Doonahy Road, Limerick V94 WV79, and at the Reception Desk of An Coimisin Pleanála, 64 Marlborough St, Dublin 1, D01 V902.

Plans and particulars of the proposed development will be available for inspection online during the above time frame at <https://www.planning.ie>. Plans and particulars of the proposed development will also be available for inspection online at <https://eiarportal.limerick.ie>. An Coimisin may, in relation to an application for approval under Section 51 of the 1993 Roads Act (as amended), by order, approve the proposed development with or without modifications or it may refuse such development or any part thereof.


Submissions and observations in relation to the proposed development may be made in writing to An Coimisin Pleanála, 64 Marlborough Street, Dublin, D01 V902 or online at An Coimisin Pleanála, <https://www.planning.ie> or <https://eiarportal.limerick.ie> between 21st August 2025 up to and including 9<sup>th</sup> October 2025 in relation to:

1. The implications of the proposed development for proper planning and sustainable development in the area concerned;
2. The likely effects on the environment of the proposed development; and
3. The likely significant effects of the proposed development on a European Site, if carried out.

Any submission/observation must be accompanied by a fee of €10 (except for certain prescribed bodies) and must be received by An Coimisin Pleanála not later than 17:30 hours on 9<sup>th</sup> October 2025.

A person may question the validity of a decision of An Coimisin Pleanála by way of an application for judicial review, under Order 84 of the Rules of the Superior Courts (S.I. No. 15 of 1986), in accordance with sections 50 and 50A of the Planning and Development Act 2000 (No. 30 of 2000), as amended. Practical information on the review mechanism can be found in the Judicial Review Notice on the An Coimisin Pleanála website: [www.pleanala.ie](http://www.pleanala.ie) or on the Citizens Information Service website: [www.citizensinformation.ie](http://www.citizensinformation.ie).

It should be noted that the Freedom of Information Act applies to all records held by Limerick City & County Council.

Signed:  Patricia Liddy, Director of Service  
Transportation & Mobility Directorate  
Date: 16<sup>th</sup> of August 2025

Limerick City and County Council, Merchant's Quay, Limerick



